





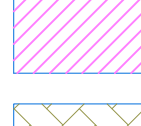

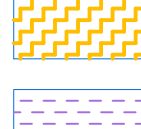

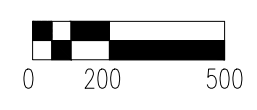



# CITY OF LIMA, OHIO ZONING MAP

Northeast Quadrant

-  CLASS I RESIDENTIAL SINGLE FAMILY
-  CLASS II RESIDENTIAL FOUR FAMILY
-  CLASS III RESIDENTIAL APARTMENT
-  OFFICE DISTRICT
-  CLASS I BUSINESS RETAIL
-  CLASS II BUSINESS WHOLESALE
-  FIRST INDUSTRIAL LIGHT
-  INDUSTRIAL PARK
-  SECOND INDUSTRIAL HEAVY
-  NON-WITHDRAWAL ANNEXED AREA  
(ZONING REGULATED BY THE TOWNSHIP)

I, KIRK NIEMEYER, CITY ENGINEER, CERTIFY THIS TO BE A COPY OF THE REVISED ZONING MAP OF THE CITY OF LIMA, OHIO, ADOPTED 8-3-1970 BY ORDINANCE 157-70.

SCALE: 



PREPARED BY:  
ENGINEERING DIVISION  
CITY OF LIMA, OHIO

REVISED: 1-1-17

